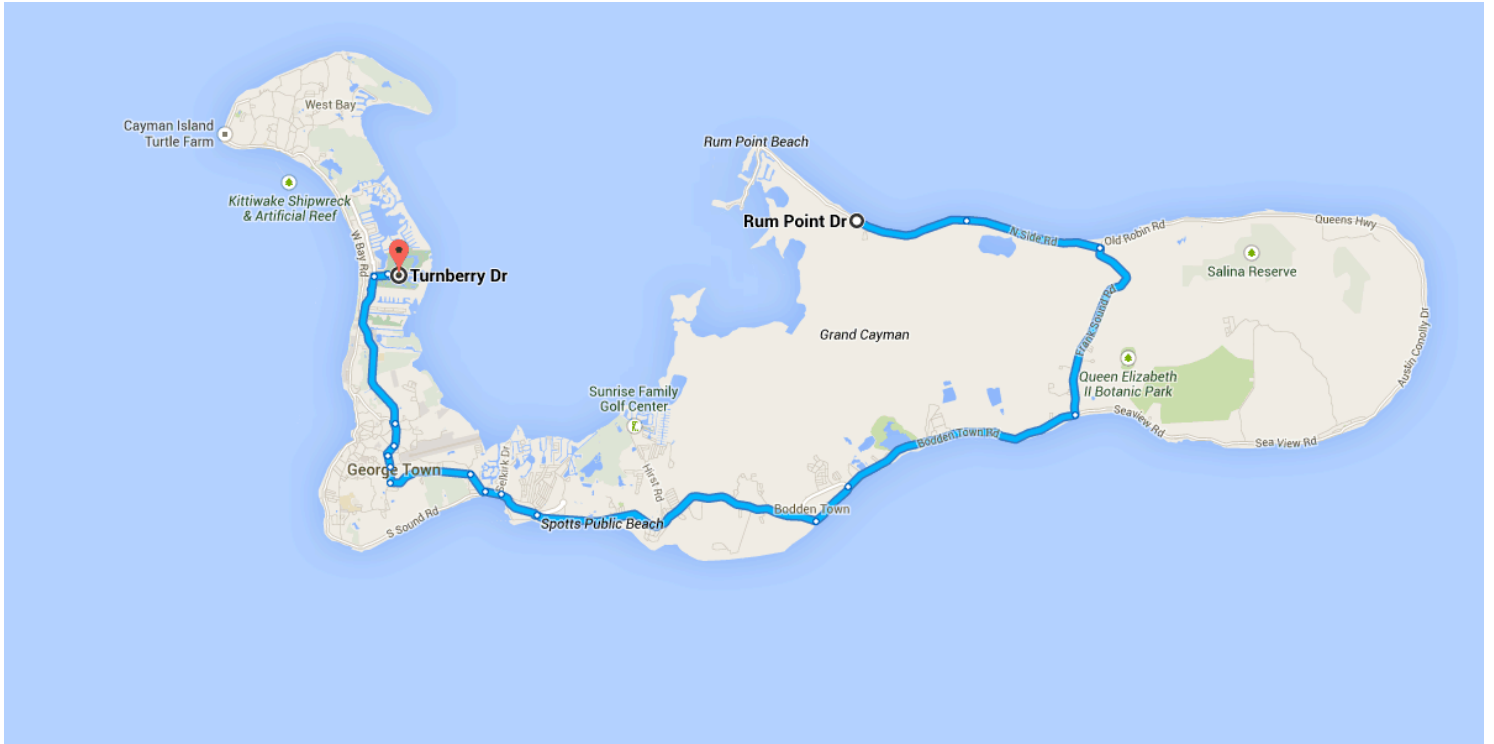




Directions from Rum Point Dr to Turnberry Dr

Drive 43.2 km, 48 min



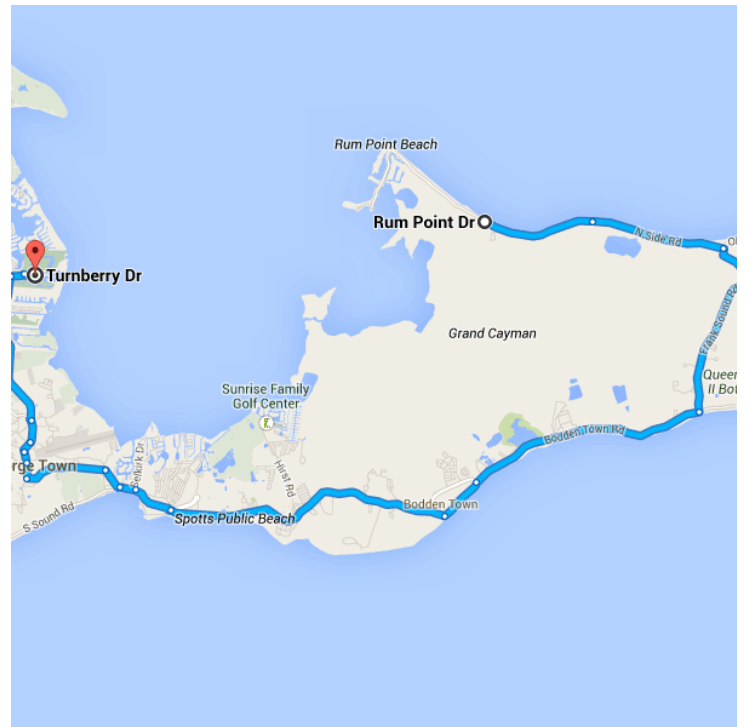
○ Rum Point Dr

Cayman Islands

Take Rum Point Dr, N Side Rd, Frank Sound Rd, Bodden Town Rd, ... and Esterly Tibbetts Hwy to Safehaven Dr

42.5 km / 45 min

- ↑ 1. Head southeast on Rum Point Dr 3.4 km
- ↑ 2. Continue onto N Side Rd 4.0 km
- ↗ 3. Slight right onto Frank Sound Rd 5.8 km
- ↘ 4. Turn right onto Bodden Town Rd 7.3 km
- ↑ 5. Continue onto Bodden Town Road 1.4 km
- ↗ 6. Slight right onto Shamrock Rd 8.8 km



- 7. At the roundabout, take the **1st** exit onto **East-West Arterial**
i Go through 1 roundabout

 1.4 km
- 8. Continue onto **Shamrock Rd**

 500 m
- 9. At the roundabout, take the **2nd** exit onto **Crewe Rd**

 700 m
- 10. At the roundabout, take the **2nd** exit onto **Linford Pierson Hwy**

 2.5 km
- 11. Turn **right** onto **Bobby Thompson Way**

 450 m
- 12. Continue onto **Huldah Ave**

 350 m
- 13. At the roundabout, take the **2nd** exit onto **Thomas Russel Ave**

 400 m
- 14. Continue onto **N Sound Rd**

 700 m
- 15. At the roundabout, take the **2nd** exit onto **Esterly Tibbetts Hwy**
i Go through 3 roundabouts

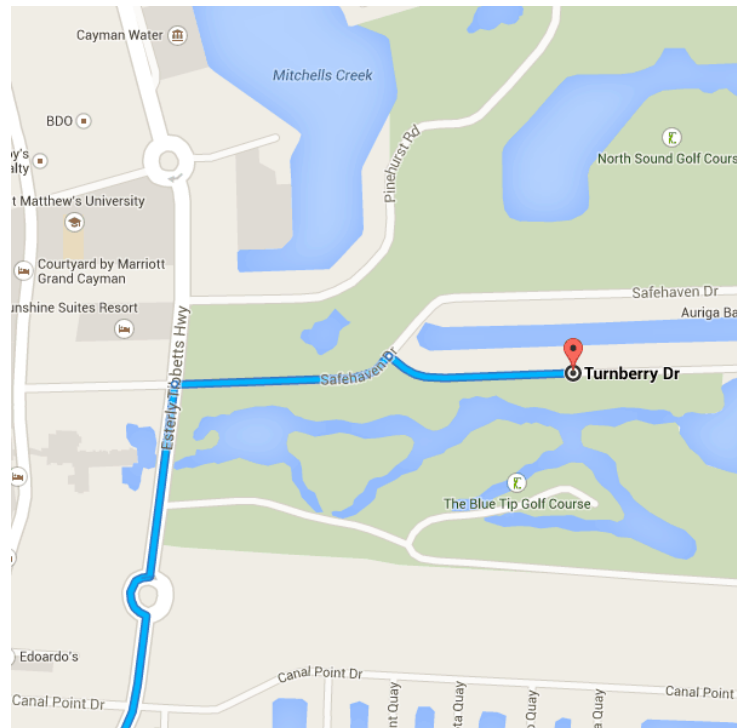
 4.8 km

Continue on **Safehaven Dr**. Drive to **Turnberry Dr**

- 750 m / 3 min
- 16. Turn **right** onto **Safehaven Dr**

 400 m
- 17. Take the **1st right** onto **Turnberry Dr**

 350 m



📍 Turnberry Dr